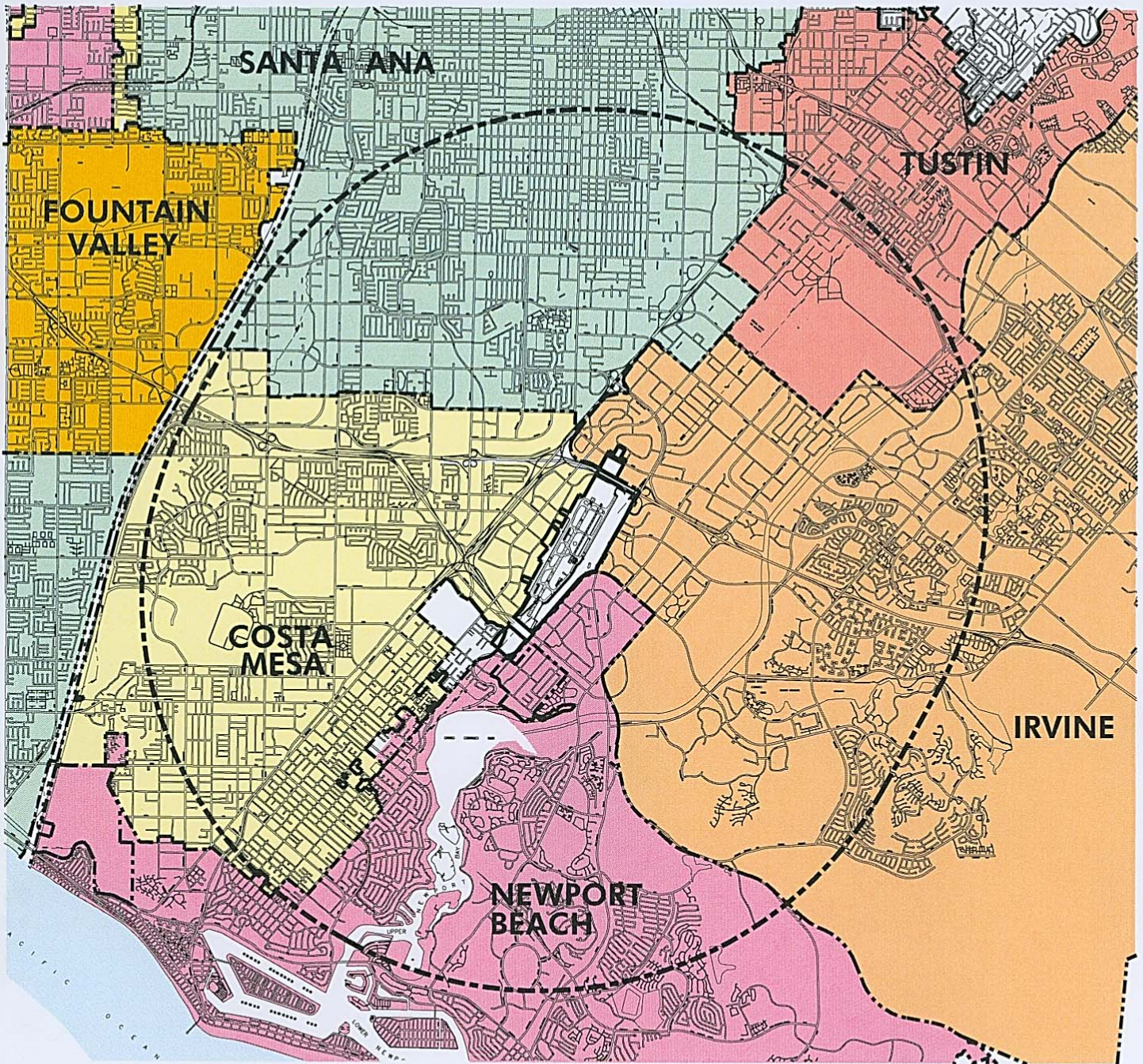


AELUP Notification Area for JWA






Note: County Unincorporated areas are shown in white.

FAR PART 77

Notification Area for John Wayne Airport: 20,000' Radius at 100:1 Slope

LEGEND

-  20,000' Radius
-  CITY BOUNDARIES
-  AIRPORT BOUNDARIES



0 1000 2000 3000 4000 5000 7500
Scale in Feet

CERTIFICATION

Adopted by the Airport Land Use Commission for Orange County

Kari A. Rigoni April 17, 2008
Kari A. Rigoni, Executive Officer Date